













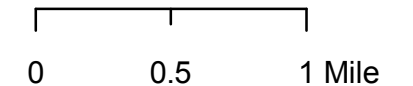
# Map 7: Wetlands & Flood Hazard Areas Town of Hinesburg

NOTE: The special flood hazard area shown becomes effective on July 18, 2011. This new delineation was included because FEMA has finalized and released this information.

## Legend

-  VT State Highway
-  Class 2 Town Road
-  Class 3 Town Road
-  Class 4 Town Road
-  Private Road
-  Town Boundary
-  Rivers, Streams
-  Parcel Boundary
-  FEMA Special Flood Hazard Area
-  Fluvial Erosion Hazard Area
-  Lake, Pond or River
-  Wetland

1:45,000




### Sources:

- Special Flood Hazard Area - FEMA, effective 7/18/2011
- Fluvial Erosion Hazard Area - VT ANR, circa 6/7/2010
- Wetlands - VT Significant Wetlands, VCGI, circa 1996; UMASS dataset, Town of Hinesburg, circa 1997
- Roads - VTrans & E911 Roads combined, VCGI & Town, circa 7/15/10 & 11/4/2010
- Parcels - 2009 parcels, Town data, circa 6/2009
- Surface water - VT Hydrography Dataset (VHD) Carto, VCGI, circa 11/25/2008

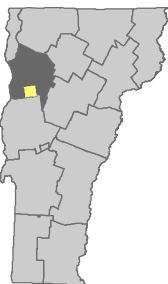
### Disclaimer:

The accuracy of information presented is determined by its sources. Errors and omissions may exist. Questions of on-the-ground location can be resolved by site inspections and/or surveys by a registered surveyor. This map is not sufficient for delineation of features on-the-ground. This map identifies the presence of features, and may indicate relationships between features, but is not a replacement for surveyed information or engineering studies.

H:\aweinhagen\Files\...map7\_wetflood\_050511.mxd



### LOCATION



VERMONT

This map is designed to be viewed in color, and is available at [www.hinesburg.org](http://www.hinesburg.org)

Map date 5/5/2011  
by Hinesburg Planning & Zoning